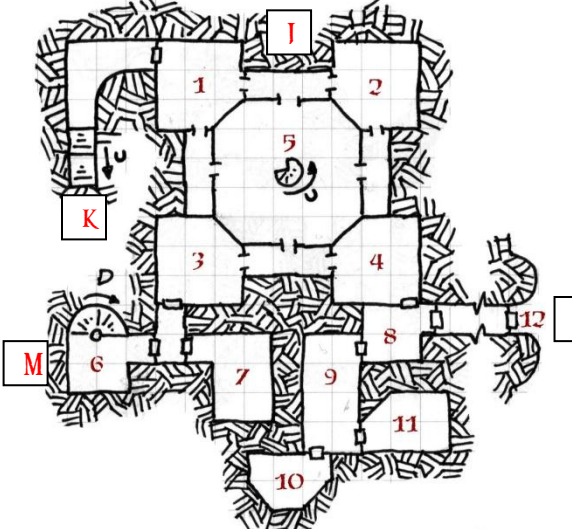
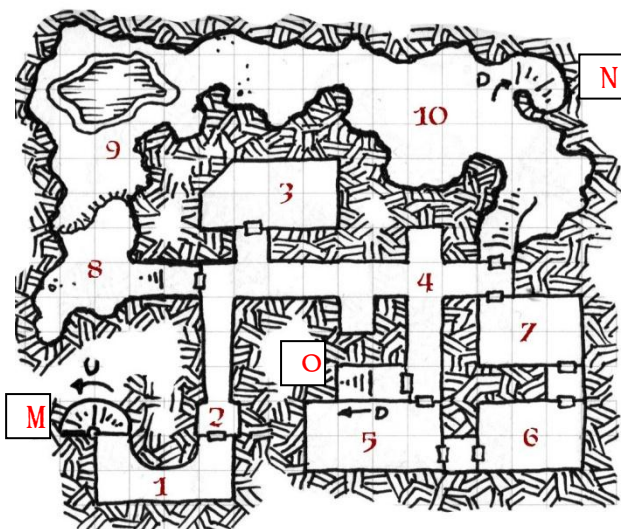
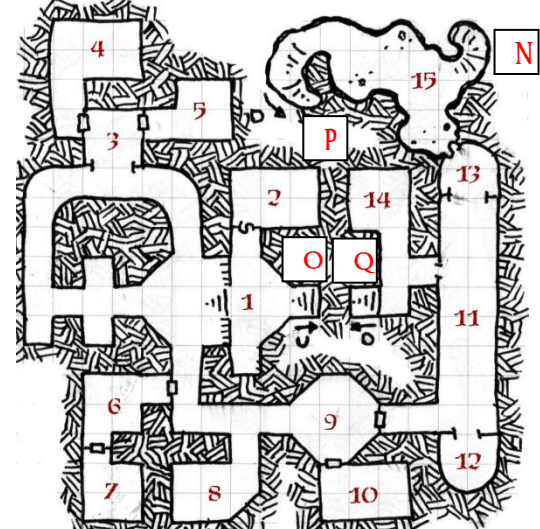
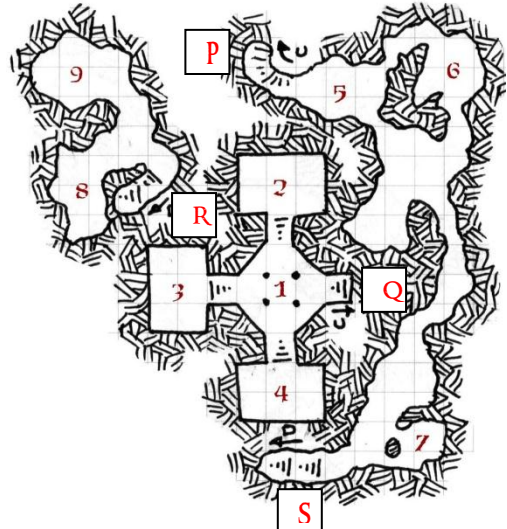
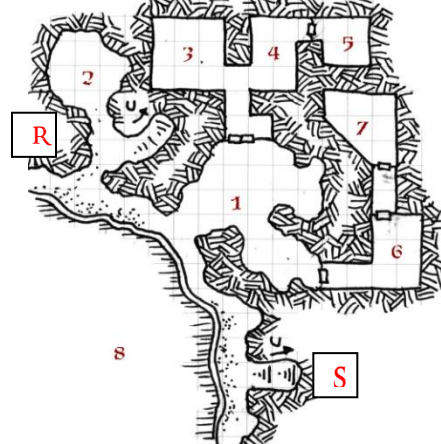


DYSON'S DELVE REFERENCE MINI-MAP

<p style="text-align: center;">[LEVEL 1</p> <p style="text-align: center;">]</p>	<p style="text-align: center;">[LEVEL 2</p> <p style="text-align: center;">]</p>
<p style="text-align: center;">[LEVEL 3</p> <p style="text-align: center;">]</p>	<p style="text-align: center;">[LEVEL 4</p> <p style="text-align: center;">]</p>
<p style="text-align: center;">[LEVEL 5</p> <p style="text-align: center;">]</p>	<p style="text-align: center;">[LEVEL 6</p> <p style="text-align: center;">]</p>

<p style="text-align: center;">[LEVEL 7</p> 	<p style="text-align: center;">[LEVEL 8</p> 
<p style="text-align: center;">[LEVEL 9</p> 	<p style="text-align: center;">[LEVEL 10</p> 
<p style="text-align: center;">[LEVEL 11</p> 	<p style="text-align: center;">CONNECTING STAIRS</p> <ul style="list-style-type: none"> A. Ruined tower above to 1:4 B. 1:7 to hall outside 2:1 C. 1:1 east hall to 2:9 D. Rocky hillside to 1:1 E. 2:4 to 3:1 F. 2:12 northwest to 3:8 G. 3:7 to 4:1 west H. 4:1 south to 5:1 I. 5:5 to 6:7 north hall J. 6:12 to 7:5 K. 6:1 to 7:1 west hall L. 7:12 to broken valley outside M. 7:6 to 8:1 N. 8:10 to 9:15 O. 8:5 north to 9:1 P. 9:15 to 10:5 Q. 9:14 south hall to 10:1 R. 10:8 to 11:2 southeast S. 10:7 west to 11:1 south beach